





**NOTES**

 **CYCLE HANGAR**  
 DIMENSIONS  
 HEIGHT: 1365mm  
 LENGTH: 2550mm  
 DEPTH: 2030mm

 **APPLICANTS ADDRESS**

 50m Dia. FROM APPLICANT

 100m Dia. FROM APPLICANT

1. LOCATION IS 1M FROM MARKED PARKING BAYS
2. A SINGLE BIKE HANGAR PROVIDES PARKING FOR UP TO 6 BIKES
3. OPENS UP ONTO PAVEMENT

THIS MAP IS REPRODUCED FROM ORDNANCE SURVEY MATERIAL, WITH THE PERMISSION OF ORDNANCE SURVEY ON BEHALF OF THE CONTROLLER OF HER MAJESTY'S STATIONERY OFFICE. © ORDNANCE SURVEY. UNAUTHORISED REPRODUCTION HEREBY STRICTLY PROHIBITED AND MAY LEAD TO PROSECUTION IN LINE WITH THE PATENT, TRADE MARKS ACTS OF GREAT BRITAIN, 1984 AND 1994. LICENCE NO. 10007986, 2014

JOB NAME			
CYCLE HANGAR			
DRAWING TITLE			
HERON ROAD			
DESIGNER	VERIFIED	SCALE AT A3	DATE
JLN	PM	N.T.S	XX/XX/XX
PLACE DEPARTMENT STREETS DIVISION DIRECTOR - STEVE LES			
HIGHWAY IMPROVEMENTS			
DRAWING NO			
HWY/XXXX/XXXX/XX			